
















Work Session I and II Matrix

Preston Corridor Phase I Action Plan Begun March 24, 2004

Check complete ✓	Short Term No-Cost Action Items		Check complete ✓	Mid Term Low-Cost Action Items		Check complete ✓	Long Term High-Cost Action Items	
<input type="checkbox"/>	Dialogue between Businesses, Residents and Government; Begin with Work Session attendees: Metro Development Authority (MDA) Corridors of Opportunity in Louisville (COOL) MDA Façade Improvement Loan Program Business Owners Operation Brightside		<input type="checkbox"/>	Safe Crosswalks		<input type="checkbox"/>	Address Norfolk Southern Railroad embankment retention	
<input type="checkbox"/>	Dialogue with Kentuckiana Regional Planning & Development Agency (KIPDA)		<input type="checkbox"/>	Strict enforcement of Litter Laws		<input type="checkbox"/>	Widen Norfolk Southern Railroad Viaduct	
<input type="checkbox"/>	Contact and dialogue Neighborhoods with successful similar projects: Old Louisville Neighborhood Association- Hill Street Jeffersontown Viaduct McDonald's at Poplar Level Bardstown Overlay District New Subway Restaurant		<input type="checkbox"/>	Security fencing along Norfolk Southern railroad tracks				
<input type="checkbox"/>	Organize Trash/Litter Pickup		<input type="checkbox"/>	Tree Plantings				
<input type="checkbox"/>	Post No Litter Signs		<input type="checkbox"/>	Increase Lighting				
<input type="checkbox"/>	Create Citizen's Adopt-a-Block Program		<input type="checkbox"/>	Trash Receptacles				
<input type="checkbox"/>	Designate residents to attend Mayor's Community Conversations and meet w/local government agencies		<input type="checkbox"/>	Create a Bus Shelter/ Station @ Value City		<input type="checkbox"/>	Eliminate or Redesign street medians	
<input type="checkbox"/>	Dialogue with Louisville Metro Planning and Design Services to explore the creation of an Overlay District- Design Standards		<input type="checkbox"/>	Conduct Preston Corridor Drivers Survey				
<input type="checkbox"/>	Distribute Survey Results to Business Owners							
<input type="checkbox"/>	Collect and communicate mission statements from each stakeholder		<input type="checkbox"/>	Explore Parking Design and Parking Meters along Preston Corridor				
<input type="checkbox"/>	Celebrate successes, create a "Good Neighbor" Award					<input type="checkbox"/>	Street Hardscape Improvements	
<input type="checkbox"/>	Establish Accountability- a "go to" person for each agency							
<input type="checkbox"/>	Research/Apply for Federal Funding							
<input type="checkbox"/>	Establish coordination between Police Districts		<input type="checkbox"/>	Strict enforcement of Traffic Speed				
<input type="checkbox"/>	Create easy/efficient Neighbor-to-neighbor Communication Line to track problems (example: Phone tree)							

Celebrate your successes and recognize action items that are ongoing

Celebrate your successes and recognize action items that are ongoing

**Work Session I and II
Matrix**

**Preston Corridor Phase I Action Plan
Begun March 24, 2004**